KAUFMAN COUNTY OUTER LOOP

Texas Department of Transportation

KAUFMAN COUNTY OUTER LOOP PUBLIC HEARING

CEASON CLEMENS, P.E.
DISTRICT ENGINEER
TXDOT DALLAS DISTRICT
PROJECT MANAGER
PROJECT ON SH 205 FM 148
TEXAS

FUNCTIONAL CLASS: PRINCIPAL ARTERIAL (OTHER FREEWAYS AND EXPRESSWAYS)
TERRAIN LEVEL

DATE	STATE	DISTRICT	COUNTY	CNTL SECT JOB	HIGH NO.
6/16/2026	TX	DAL	KAUFMAN	0918 11 109	

	ROADWAY	FUNCTIONAL CLASSIFICATION	Design Speed	URAN
Mainlanes	Outer Loop	Urban Freeway	70 MPH	4.0%
	IH 20	Urban Freeway	70 MPH	4.0%
	US 80	Urban Freeway	60 MPH	4.0%
Frontage Road	Outer Loop	Urban/Major Collector	30 MPH	4.0%
	IH 20	Urban/Principal Arterial	40 MPH	4.0%
	US 80	Urban/Principal Arterial	40 MPH	4.0%
	SP 117	Urban/Principal Arterial	40 MPH	4.0%
Direct Connections Ramps			30 MPH	4.0%
			50 MPH	4.0%
Cross Street	SH205	Urban/Principal Arterial	45 MPH	4.0%
	Colquitt Rd	Urban/Major Collector	45 MPH	4.0%
	FM 1392	Urban/Major Collector	45 MPH	4.0%
	Hwy 80 E	Urban/Principal Arterial	45 MPH	4.0%
	Sage Hill Pkwy	Local Street	45 MPH	4.0%
	Future Arterial	Local Street	45 MPH	4.0%
	CR 2130	Local Street	25 MPH	4.0%
	FM 148	Local Street	40 MPH	4.0%
U-Turns	PR1	Local Street	15 MPH	4.0%

INDEX OF SHEETS

ROLL 1-4	PLAN: BEGIN STA 70 542+00.00	KCOL
ROLL 5-7	PLAN: BEGIN STA 70 542+00.00 (CONT)	KCOL
ROLL 8-10	PLAN: STA. 1120+00.00 TO 1175+00.00	BOYD

PROJECT LOCATION MAP
KAUFMAN COUNTY

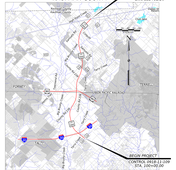

PROJECT LENGTH	8.31 MILES
PROJECT NO.	0918-11-109
HIGH PRAIRIE RD.	TBD
HIGHWAY NO.	KCOL

NAD 1983 STATE PLANE FIPS TEXAS NORTH 4202 FEET
SURFACE AREA FACTOR: 0.00011407

SCHEMATIC PREPARED BY OR UNDER THE DIRECT SUPERVISION OF:

COMPANY NAME / LICENSED ENGINEER — REGISTRATION NUMBER — DATE

PRELIMINARY
FOR INTERIM REVIEW ONLY. NOT FOR CONSTRUCTION, BIDDING, OR CONSTRUCTION.

SCALE 1"=100' H

ROLL 1 OF 10

HDR
Firm Registration No. F-754
17111 Preston Road, Suite 300
Dallas, Texas 75248-1232
972.960.4400

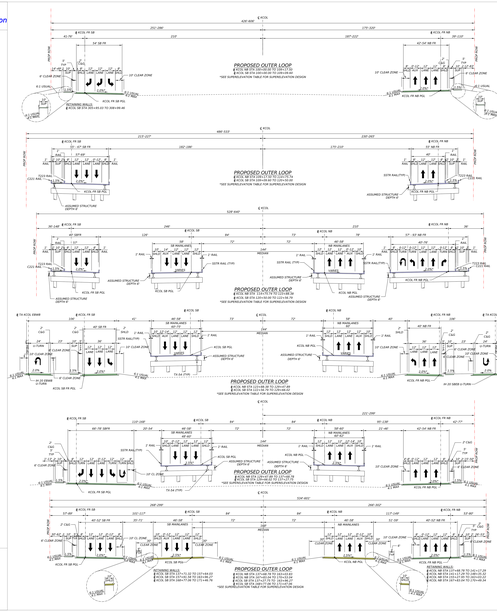
PROPOSED OUTER LOOP
PROPOSED RAMP
ASSUMED STRUCTURE DEPTH 4'
ASSUMED STRUCTURE DEPTH 3'
ASSUMED STRUCTURE DEPTH 2'
ASSUMED STRUCTURE DEPTH 1'
ASSUMED STRUCTURE DEPTH 0'

KAUFMAN COUNTY OUTER LOOP

Texas Department of Transportation

KAUFMAN COUNTY OUTER LOOP PUBLIC HEARING

CEASON CLEMENS, P.E.
DISTRICT ENGINEER
TXDOT DALLAS DISTRICT
CSJ 0918-11-109
PROJECT ON SH 205/S. FM 148
KAUFMAN COUNTY

FUNCTIONAL CLASS: PRINCIPAL ARTERIAL (OTHER FREEWAYS AND EXPRESSWAYS)
TERRAIN: LEVEL

DATE	STATE	DISTRICT	COUNTY	CONTROL SECT	JOB	HIGHWAY NUMBER
6/16/2026	TX	DAL	KAUFMAN	0918	11	109

	ROADWAY	FUNCTIONAL CLASSIFICATION	DESIGN SPEED	DESIGN VOLUME
Mainlanes	Outer Loop	Urban Freeway	70 MPH	6.0%
	US 80	Urban Freeway	60 MPH	6.0%
	US 80	Urban Freeway	60 MPH	6.0%
Frontage Road	Outer Loop	Urban/Major Collector	30 MPH	6.0%
	US 80	Urban/Major Collector	30 MPH	6.0%
	US 80	Urban/Principal Arterial	40 MPH	6.0%
	SP 157	Urban/Principal Arterial	40 MPH	6.0%
Direct Connection Ramps			40 MPH	6.0%
			40 MPH	6.0%
Cross Street	SH205	Urban/Principal Arterial	45 MPH	4.0%
	Colquitt Rd	Urban/Major Collector	40 MPH	4.0%
	FM 1392	Urban/Major Collector	45 MPH	4.0%
	FM 148	Urban/Major Collector	45 MPH	4.0%
	Sage Hill Pkwy	Local Street	45 MPH	4.0%
	Future Arterial	Local Street	45 MPH	4.0%
	CR 238	Local Street	35 MPH	4.0%
	FM 148	Local Street	40 MPH	4.0%
U-Turns	RU	Local Street	15 MPH	4.0%

INDEX OF SHEETS

ROLL 1 of 10	PLAN: BEGIN STA 70 342+60.00	KCOL
ROLL 2 of 10	PLAN: STA. 112+00.00 TO 117+00.00	KCOL
ROLL 3 of 10	PLAN: STA. 112+00.00 TO 117+00.00	BCST

PROJECT LOCATION MAP
KAUFMAN COUNTY

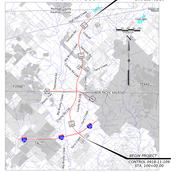

PROJECT LENGTH	8.31 MILES	FIRM NO.	TBD
PROJECT NO.	0918-11-109	HIGHWAY NO.	KCOL

NAD 1983 STATE PLANE FIPS TEXAS NORTH 4202 FEET
SURFACE COORDINATES | ACTOR: 1.00001497T

SCHEMATIC PREPARED BY OR UNDER THE DIRECT SUPERVISION OF:

COMPANY NAME | LICENSE NUMBER
SIGNATURE
DATE

PRELIMINARY
FOR INTERIM REVIEW ONLY. NOT FOR CONSTRUCTION, BIDDING, OR CONSTRUCTION.

SCALE 1"=100' H

ROLL 2 OF 10

HDR
Firm Registration No. F-754
17111 Preston Road, Suite 300
Dallas, Texas 75248-1232
972.960.4400

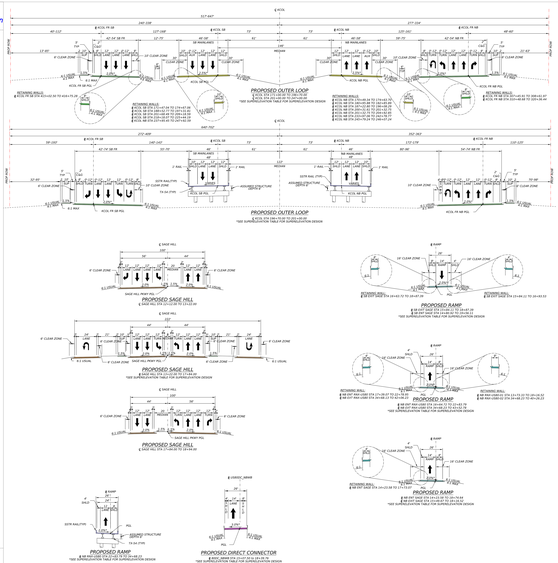

PROPERTY OWNER INFORMATION

LEGEND

UTILITY LEGEND

GENERAL NOTES

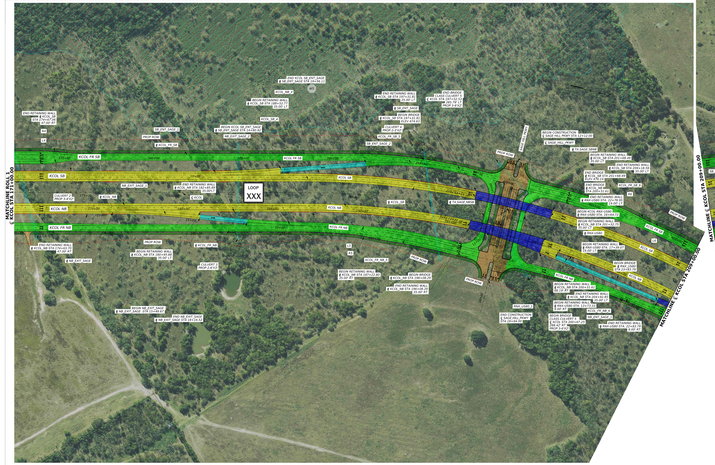

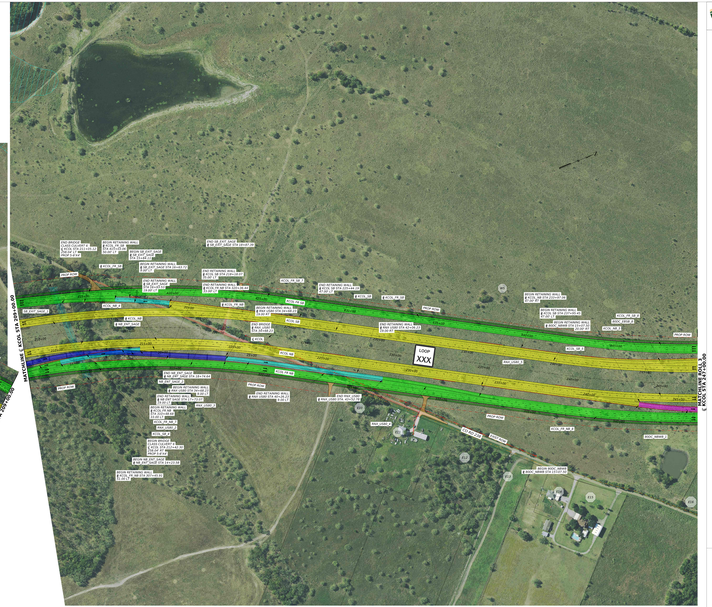

KAUFMAN COUNTY OUTER LOOP

Texas Department of Transportation

KAUFMAN COUNTY OUTER LOOP PUBLIC HEARING

CEASON CLEMENS, P.E.
DISTRICT ENGINEER
TXDOT DALLAS DISTRICT
CSJ 0918-11-109
PROJECT ON SH 205/S. FM 148
KAUFMAN COUNTY

FUNCTIONAL CLASS: PRINCIPAL ARTERIAL (OTHER FREEWAYS AND EXPRESSWAYS)
TERRAIN: LEVEL

DATE	STATE	DISTRICT	COUNTY	CONTROL SECT	JOB	HIGHWAY NUMBER
6/16/2026	TX	DAL	KAUFMAN	0918	11	109

	ROADWAY	FUNCTIONAL CLASSIFICATION	DESIGN SPEED	DESIGN VOLUME
Mainlanes	Outer Loop	Urban Freeway	70 MPH	6.0%
	US 80	Urban Freeway	60 MPH	6.0%
	US 80	Urban Freeway	60 MPH	6.0%
Frontage Road	Outer Loop	Urban/Major Collector	30 MPH	6.0%
	US 80	Urban/Major Collector	30 MPH	6.0%
	US 80	Urban/Principal Arterial	40 MPH	6.0%
	SP 157	Urban/Principal Arterial	40 MPH	6.0%
Direct Connection Ramps			40 MPH	6.0%
			40 MPH	6.0%
Cross Street	SH205	Urban/Principal Arterial	45 MPH	4.0%
	Colquitt Rd	Urban/Major Collector	40 MPH	4.0%
	FM 1392	Urban/Major Collector	45 MPH	4.0%
	FM 148	Urban/Major Collector	45 MPH	4.0%
	Sage Hill Pkwy	Local Street	45 MPH	4.0%
	Future Arterial	Local Street	45 MPH	4.0%
	CR 238	Local Street	35 MPH	4.0%
	FM 148	Local Street	40 MPH	4.0%
U-Turns	RU	Local Street	15 MPH	4.0%

INDEX OF SHEETS

ROLL 1 of 10	PLAN: BEGIN STA 70 342+60.00	KCOL
ROLL 2 of 10	PLAN: STA. 112+00.00 TO 117+00.00	KCOL
ROLL 3 of 10	PLAN: STA. 112+00.00 TO 117+00.00	BCST

PROJECT LOCATION MAP
KAUFMAN COUNTY

BEGIN PROJECT
STA. 70 342+60.00
END PROJECT
STA. 117+00.00
DESIGN PROJECT
STA. 112+00.00
TO STA. 117+00.00

PROJECT LENGTH	8.31 MILES	FIRM NO.	TBD
PROJECT NO.	0918-11-109	HIGHWAY NO.	KCOL

NAD 1983 STATE PLANE FIPS TEXAS NORTH 4202 FEET
SURFACE COORDINATES | ACTOR: 1.00001497T

SCHEMATIC PREPARED BY OR UNDER THE DIRECT SUPERVISION OF:

COMPANY NAME | LICENSE NUMBER
SIGNATURE
DATE

PRELIMINARY
FOR INTERIM REVIEW ONLY. NOT FOR CONSTRUCTION, BIDDING, OR CONSTRUCTION.

SCALE 1"=100' H

ROLL 2 OF 10

HDR
Firm Registration No. F-754
17111 Preston Road, Suite 300
Dallas, Texas 75248-1232
972.960.4400

KAUFMAN COUNTY OUTER LOOP

Texas Department of Transportation

KAUFMAN COUNTY OUTER LOOP PUBLIC HEARING

CESAR CLEMENS, P.E.
DISTRICT ENGINEER

TXDOT DALLAS DISTRICT
PROJECT NO. 0918-01-109
PROJECT ID NO. 25004 OF 146

FUNCTIONAL CLASS: PRINCIPAL ARTERIAL (OTHER FREEWAYS AND EXPRESSWAYS)
TERRAIN LEVEL

DATE	STATE	DISTRICT	COUNTY	CONTROL SECT. NO.	JOB NO.
6/16/2026	TX	DAL	KAUFMAN	0918	11 109

ROADWAY		FUNCTIONAL CLASSIFICATION	Design SPEED	AADT
Mainlanes	Outer Loop	Urban Freeway	70 MPH	2.0%
	I-20	Urban Freeway	70 MPH	2.0%
	US 80	Urban Freeway	70 MPH	2.0%
Frontage Road	Outer Loop	Urban/Major Collector	30 MPH	2.0%
	I-20	Urban/Major Collector	30 MPH	2.0%
	US 80	Urban/Principal Arterial	40 MPH	4.0%
	SP 157	Urban/Principal Arterial	40 MPH	4.0%
Direct Connection Ramps			40 MPH	4.0%
	SH205	Urban/Principal Arterial	45 MPH	4.0%
Cross Street	Colquitt Rd	Urban/Major Collector	40 MPH	4.0%
	FM 1392	Urban/Major Collector	45 MPH	4.0%
	Kaufman St	Urban Local	30 MPH	4.0%
	Sage Hill Pkwy	Local Street	45 MPH	4.0%
	Future Arterial	Local Street	45 MPH	4.0%
	CR 2199	Local Street	35 MPH	4.0%
	FM 148	Local Street	45 MPH	4.0%
U-Turns	NL	Local Street	15 MPH	4.0%

INDEX OF SHEETS

ROLL 1-6	PLAN: BEGIN STA 70 TO 140+00	KCOL
ROLL 7-8	PLAN: STA. 140+00 TO 210+00 OF 70.21+70.00	KCOL
ROLL 9-10	PLAN: STA. 210+00 OF 70.21+70.00 TO END	KCOL

PROJECT LOCATION MAP
KAUFMAN COUNTY

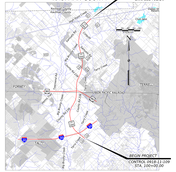

PROJECT LENGTH	8.31 MILES	FED. RD. DIST. NO.	TBD
PROJECT NO.	0918-01-109	HIGHWAY NO.	KCOL

NAD 1983 STATE PLANE FIPS TEXAS NORTH 4202 FEET
SURFACE COORDINATES (GRID) - SCALE FACTOR: 0.00012497

SCHEMATIC PREPARED IN LIEU OF AND AT THE DIRECT SUPERVISION OF:

COURTNEY DERRIN
REGISTERED ENGINEER

DATE

PRELIMINARY
FOR REVIEW ONLY. NOT FOR CONSTRUCTION, BIDDING, OR CONSTRUCTION.

SCALE 1"=100' H

ROLL 3 OF 10

HDR
Firm Registration No. F-754
17111 Preston Road, Suite 300
Dallas, Texas 75248-1232
972.960.4400

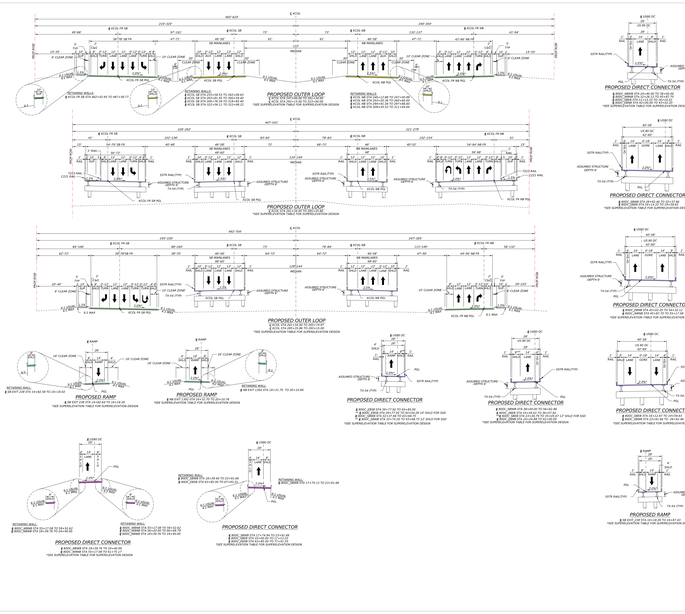

PROPERTY OWNER INFORMATION

Parcel ID	Property Owner
1	ST CLAIR CHRISTIAN FELLOWSHIP
2	ST CLAIR CHRISTIAN FELLOWSHIP
3	ST CLAIR CHRISTIAN FELLOWSHIP
4	26 THREE STAR INVESTMENT INC
5	26 THREE STAR INVESTMENT INC
6	FIREBRAND CAPITAL LLC
7	FIREBRAND CAPITAL LLC
8	2020 FORT BANDY OWNER LP
9	2020 FORT BANDY OWNER LP
10	BOND CHRIS D
11	BOND CHRIS D
12	CHAMPION PAUL
13	CHAMPION PAUL
14	ST CLAIR CHRISTIAN FELLOWSHIP
15	ST CLAIR CHRISTIAN FELLOWSHIP
16	LPF TERRELL LLC
17	LPF TERRELL LLC
18	2020 FORT BANDY OWNER LP
19	2020 FORT BANDY OWNER LP
20	2020 FORT BANDY OWNER LP
21	2020 FORT BANDY OWNER LP

KAUFMAN COUNTY OUTER LOOP

Texas Department of Transportation

KAUFMAN COUNTY OUTER LOOP
PUBLIC HEARING

CEASON CLEMENS, P.E.
DISTRICT ENGINEER

TXDOT DALLAS DISTRICT
KAUFMAN COUNTY
PROJECT NO. 2918-01-109
FM 148

FUNCTIONAL CLASS: PRINCIPAL ARTERIAL (OTHER FREEWAYS AND EXPRESSWAYS)
TERRAIN LEVEL

DATE	STATE	DISTRICT	COUNTY	CONTROL NO.	SEC NO.	JOB NO.
6/16/2026	TX	DAL	KAUFMAN	0918	11	109

ROADWAY		FUNCTIONAL CLASSIFICATION	Design Speed	AADT
Mainlanes	Outer Loop	Urban Freeway	70 MPH	0.0%
	FM 1392	Urban Freeway	70 MPH	0.0%
	US 80	Urban Freeway	60 MPH	0.0%
Frontage Road	Outer Loop	Urban/Major Collector	30 MPH	0.0%
	FM 1392	Urban/Major Collector	30 MPH	0.0%
	US 80	Urban/Principal Arterial	40 MPH	4.0%
	SP 157	Urban/Principal Arterial	40 MPH	4.0%
Direct Connection Ramps			30 MPH	0.0%
			40 MPH	4.0%
Cross Street	SH205	Urban/Principal Arterial	45 MPH	4.0%
	Colquitt Rd	Urban/Major Collector	45 MPH	4.0%
	FM 1392	Urban/Major Collector	45 MPH	4.0%
	CR 239	Local Street	45 MPH	4.0%
	Sage Hill Pkwy	Local Street	45 MPH	4.0%
	Future Arterial	Local Street	45 MPH	4.0%
	CR 228	Local Street	45 MPH	4.0%
	FM 148	Local Street	45 MPH	4.0%
U-Turns	All	Local Street	15 MPH	4.0%

INDEX OF SHEETS

ROLL 1-4	PLAN: BEGIN STA. TO 342+00.00
ROLL 5-8	PLAN: STA. 342+00.00 TO 1125+00.00
ROLL 9-10	PLAN: STA. 1125+00.00 TO 1175+00.00

PROJECT LOCATION MAP
KAUFMAN COUNTY

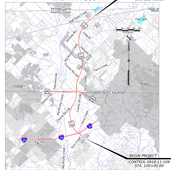

PROJECT LENGTH	8.22 MILES	FEDERAL AID NO.	TBD
PROJECT NO.	2918-01-109	HIGHWAY NO.	KCOL

NAD 1983 STATE PLANE FIPS TEXAS NORTH 4202 FEET
SURFACE COORDINATES (ACTOR: 1.00011407)

SCHEMATIC PREPARED AT OUR OFFICE
THE DIRECT SUPERVISION OF:

CHARMAIN GARNER — 12/09/21
COORDINATOR — DATE

JENNIFER MOORE — 12/09/21
SUPERVISOR — DATE

PRELIMINARY
FOR INTERIM REVIEW ONLY. NOT FOR CONSTRUCTION, BIDDING, OR CONSTRUCTION.

SCALE 1"=100' H

ROLL 4 OF 10

HDR
Firm Registration No. F-754
17111 Preston Road, Suite 300
Dallas, Texas 75248-1232
972.992.6400

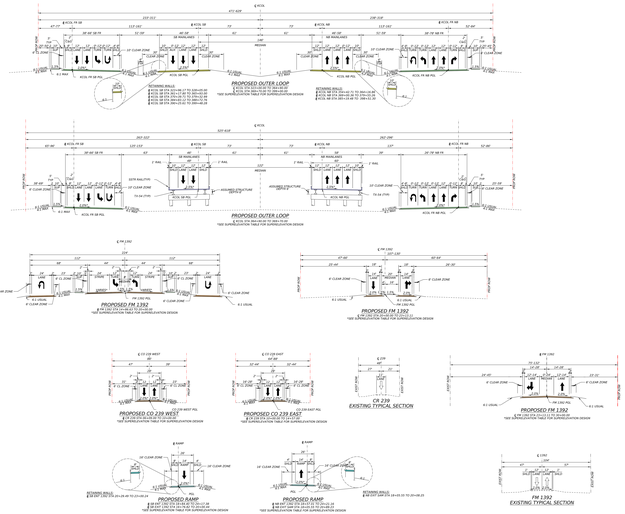

PROPERTY OWNER INFORMATION

Parcel ID	Owner Name	
100	ALLEN RICHARD & BELINDA	15 NE 15th, TERRELL, TX,75160
101	BAKER, JAMES	17 NE 15th, TERRELL, TX,75160
102	BARNHARDT, MARK	19 NE 15th, TERRELL, TX,75160
103	BEARD, DAVID	21 NE 15th, TERRELL, TX,75160
104	BEARD, DAVID LTD	23 NE 15th, TERRELL, TX,75160
105	BEARD, DAVID LTD	25 NE 15th, TERRELL, TX,75160
106	BEARD, DAVID LTD	27 NE 15th, TERRELL, TX,75160
107	BIRDSONG MICHAEL W	29 NE 15th, TERRELL, TX,75160
108	BIRDSONG MICHAEL W	31 NE 15th, TERRELL, TX,75160
109	BOLTON, JAMES	33 NE 15th, TERRELL, TX,75160
110	BOLTON, JAMES	35 NE 15th, TERRELL, TX,75160
111	BUNN, DAVID LTD	37 NE 15th, TERRELL, TX,75160
112	BUNN, DAVID LTD	39 NE 15th, TERRELL, TX,75160
113	DAW, DAYTON ETAL	41 NE 15th, TERRELL, TX,75160

LEGEND

- EXISTING ROW
- EXISTING RIPTLANDS
- EXISTING CONTOURS/DISPLAY
- EXISTING ROW
- PROPOSED ROW/EASEMENT
- PROPOSED ROW
- PROPOSED RIGHT WALL
- DIRECTION OF TRAVEL
- DIRECTION OF FLOW
- EXISTING MAINLANE
- PROPOSED MAINLANES
- PROPOSED RAMPS
- PROPOSED FRONTAGE ROADS
- PROPOSED CROSS STREET/DRIVEWAYS
- PROPOSED DIRECT CONNECTIONS
- PROPOSED DIRECT CONNECTOR BRIDGE
- PROPOSED CULVERT/BOX CULVERT
- PROJECT BY OTHERS
- RESIDENTIAL DISPLACEMENT
- COMMERCIAL DISPLACEMENT
- CURVE NUMBER
- PROPERTY LINE/PROPERTY LINES
- PAVEMENT REPAIR
- SKIN CAPITALIZER
- SKIN BRIDGE
- STORM CULVERTS

UTILITY LEGEND

CATV	CABLE TV
CPE	CYPEX
DIST	DISTRIBUTION
EMBARQ	EMBARQ
FO	FIBER OPTIC
GTE	GTE
HPL	HOUSTON POWER ELECTRIC CO.
LPL	LPL
MCI	MCI
MCIMETRO	MCIMETRO
MCIWORLDCOM	MCIWORLDCOM
NEXTLINK	NEXTLINK
OPT	OPTEL
PEPCO	PEPCO
PGE	PACIFIC GAS ELECTRIC COMPANY
SBC	SBC
SPRINT	SPRINT
TEL	TELEPHONE
TEXCOM	TEXCOM
TGN	TEXAS GAS INC.
TGNOTHER	TGNOTHER
TGS	TEXAS GAS SERVICE
TGT	TEXAS GAS TRANSMISSION
UNKNOWN	UNKNOWN
UPL	UNITED PACIFIC LINE
UPL FIBER	UNITED PACIFIC LINE FIBER
UPL FIBER	UNITED PACIFIC LINE FIBER
UPL FIBER	UNITED PACIFIC LINE FIBER

KAUFMAN COUNTY OUTER LOOP

Texas Department of Transportation

KAUFMAN COUNTY OUTER LOOP PUBLIC HEARING

CEASON CLEMENS, P.E.
DISTRICT ENGINEER
TXDOT DALLAS DISTRICT
PROJECT NO. 0918-11-109
PROJECT NO. 0918-01-034 CSJ
CSJ NO. 0918-00-108

FUNCTIONAL CLASS: PRINCIPAL ARTERIAL (OTHER FREEWAYS AND EXPRESSWAYS)
TERRAIN LEVEL

DATE	STATE	DISTRICT	COUNTY	CITY	CSJ	CSJ SUFF.
6/16/2026	TX	DAL	KAUFMAN	0918	11	109

	ROADWAY	FUNCTIONAL CLASSIFICATION	Design Speed	URAP
Mainlanes	Outer Loop	Urban Freeway	70 MPH	6.0%
	US 80	Urban Freeway	70 MPH	6.0%
	US 80	Urban Freeway	60 MPH	6.0%
Frontage Road	Outer Loop	Urban/Major Collector	30 MPH	6.0%
	US 80	Urban/Major Collector	30 MPH	6.0%
	US 80	Urban/Principal Arterial	40 MPH	4.0%
	SP 157	Urban/Principal Arterial	40 MPH	4.0%
Direct Connections/ Ramps			30 MPH	6.0%
			40 MPH	4.0%
Cross Street	SH205	Urban/Principal Arterial	45 MPH	4.0%
	Colquitt Rd	Urban/Major Collector	40 MPH	4.0%
	FM 1392	Urban/Major Collector	45 MPH	4.0%
	Samuels Rd	Local Street	40 MPH	4.0%
	Sage Hill Pkwy	Local Street	40 MPH	4.0%
	Future Arterial	Local Street	45 MPH	4.0%
	CR 2130	Local Street	35 MPH	4.0%
	FM 148	Local Street	40 MPH	4.0%
U-Turns	ALL	Local Street	15 MPH	4.0%

INDEX OF SHEETS

ROLL 1-4	PLAN: BEGIN STA 70 TO 343+00.00
ROLL 5-8	PLAN: STA. 343+00.00 TO 1125+00.00
ROLL 9-10	PLAN: STA. 1125+00.00 TO 1179+00.00

PROJECT LOCATION MAP KAUFMAN COUNTY

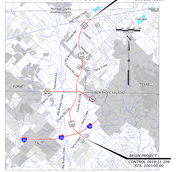

PROJECT LENGTH	8.33 MILES	GRID NO. ROTATION	TBD
PROJECT NO.	0918-11-109	HIGHWAY NO.	KCOL

NAD 1983 STATE PLANE FIPS TEXAS NORTH 4202 FEET
SURFACE TO GRID ADJUSTMENT FACTOR: 1.00011407

SCHEMATIC PREPARED BY OR UNDER THE DIRECT SUPERVISION OF:

COUNTRY ENGINEER — DATE
PROJECT ENGINEER — DATE
SUPERVISOR — DATE

PRELIMINARY
FOR INTERIM REVIEW ONLY. NOT FOR CONSTRUCTION, BIDDING, OR CONSTRUCTION.

SCALE 1"=100' H

ROLL 5 OF 10

HDR
Firm Registration No. F-754
17111 Preston Road, Suite 300
Dallas, Texas 75248-1232
972.960.4400

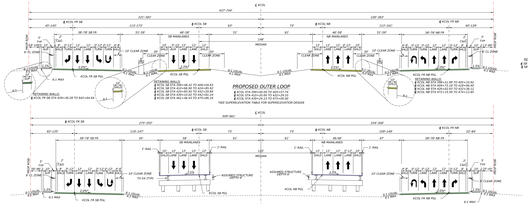

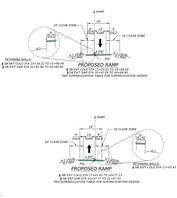

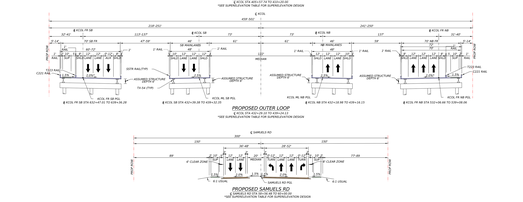

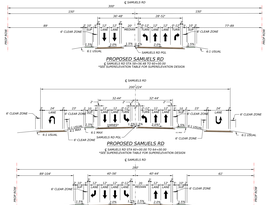

PROPERTY OWNER INFORMATION

Parcel ID	Owner Name	Address
1	SAMUELS GRANT A	10900 S FM 1392, TERRELL, 75160
2	SAMUELS GRANT A	10900 S FM 1392, TERRELL, 75160
3	ALL TRAVEL PARTNERS LP	10900 S FM 1392, TERRELL, 75160
4	SAMS PARTNERSHIP	10900 S FM 1392, TERRELL, 75160
5	SAMS PARTNERSHIP	10900 S FM 1392, TERRELL, 75160
6	SAMS PARTNERSHIP	10900 S FM 1392, TERRELL, 75160
7	SAMS PARTNERSHIP	10900 S FM 1392, TERRELL, 75160
8	ROSS LONNIE T	10900 S FM 1392, TERRELL, 75160
9	ROSS LONNIE T	10900 S FM 1392, TERRELL, 75160
10	ROSS LONNIE T	10900 S FM 1392, TERRELL, 75160
11	RICHARDS RALPH & VON	10900 S FM 1392, TERRELL, 75160

LEGEND

- EXISTING ROW
- EXISTING INFLUENCE
- EXISTING ROW DISPLAY
- EXISTING ROW
- PROPOSED ROW/EASEMENT
- PROPOSED ROW
- PROPOSED ROW BILL
- DIRECTION OF TRAVEL
- DIRECTION OF FLOW
- PROPOSED RAILROAD
- PROPOSED RAILLANE
- PROPOSED RAMP
- PROPOSED RAMP NO ROAD
- PROPOSED CROSS CONNECTIONS
- PROPOSED CROSS CONNECTIONS
- PROPOSED DIRECT CONNECTOR BRIDGE
- PROPOSED DIRECT CONNECTOR NON-SUPP
- PROJECT BY OTHERS
- RESIDENTIAL DISPLACEMENT
- COMMERCIAL DISPLACEMENT
- CLOSE BUSINESS
- PROPOSED PROPERTY LINES
- PAVEMENT REMOVAL
- SIGN CANTILEVER
- SIGN BRIDGE
- STORM OUTLETS

UTILITY LEGEND

CATV	CATVOS
CHV	CHEVRON
CLR	CLEARWATER
CNX	CONNEXUS
CPL	CPL
DCP	DENTON COUNTY ELECTRIC COOP
DFT	DIGITAL FIBER
DIV	DIVERSIFIED
GRV	GRAVITY
GTE	GTE
HTC	HOLLAND TELCOM
JETS	JETS
KCWCN	KCWCN
KEC	KAUFMAN ELECTRIC COOP
LNCN	LINCOLN
LVL3	LEVEL 3
MCI	MCI
MCIC	MCI CONNECT
MCIM	MCI METRO
MCIW	MCI WORLD
MEC	MEC
MEC	MEC
MEC	MEC

KAUFMAN COUNTY OUTER LOOP

Texas Department of Transportation

KAUFMAN COUNTY OUTER LOOP PUBLIC HEARING

CEASON CLEMENS, P.E.
DISTRICT ENGINEER

TXDOT DALLAS DISTRICT
PROJECT NO. 0918-01-109
PROJECT CONTROL CSJ: 1068-04-148

FUNCTIONAL CLASS: PRINCIPAL ARTERIAL (OTHER FREEWAYS AND EXPRESSWAYS)
TERRAIN LEVEL

DATE	STATE	DISTRICT	COUNTY	CONTROL SECTION	SECTION JOB	CODE
6/16/2026	TX	DAL	KAUFMAN	0918	11	109

	ROADWAY	FUNCTIONAL CLASSIFICATION	Design SPEED	Design AWSF
Mainlanes	Outer Loop	Urban Freeway	70 MPH	6.0%
	US 80	Urban Freeway	70 MPH	6.0%
	US 80	Urban Freeway	70 MPH	6.0%
Frontage Road	Outer Loop	Urban/Major Collector	30 MPH	6.0%
	US 80	Urban/Major Collector	30 MPH	6.0%
	US 80	Urban/Principal Arterial	40 MPH	4.0%
	SP 157	Urban/Principal Arterial	40 MPH	4.0%
Direct Connections Ramps			30 MPH	6.0%
			30 MPH	6.0%
			30 MPH	6.0%
Cross Street	SH205	Urban/Principal Arterial	45 MPH	4.0%
	Colquitt Rd	Urban/Major Collector	40 MPH	4.0%
	FM 1392	Urban/Major Collector	45 MPH	4.0%
	Lake Ln W	Local Street	35 MPH	4.0%
	Sage Hill Pkwy	Local Street	40 MPH	4.0%
	Future Arterial	Local Street	45 MPH	4.0%
	CR 119	Local Street	35 MPH	4.0%
	FM 148	Local Street	40 MPH	4.0%
U-Turns	NL	Local Street	35 MPH	6.0%

INDEX OF SHEETS

ROLL 1-4	PLAN: BEGIN STA. TO 342+00.00	KCOL
ROLL 5-8	PLAN: STA. 342+00.00 TO 1125+00.00	KCOL
ROLL 9-10	PLAN: STA. 1125+00.00 TO 1175+00.00	KCOL

PROJECT LOCATION MAP
KAUFMAN COUNTY

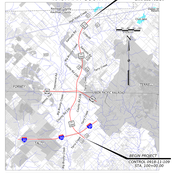

PROJECT LENGTH	8.10 MILES	FED AID PROJ. NO.	TBD
PROJECT NO.	0918-01-109	HIGHWAY NO.	KCOL

NAD 1983 STATE PLANE FIPS TEXAS NORTH 4202 FEET
SURFACE AREA FACTOR: 1.00014677

SCHEMATIC PREPARED BY OR UNDER THE DIRECT SUPERVISION OF:

COUNTRY ENGINEER — DATE
COUNTY JUDGE — DATE

PRELIMINARY
FOR REVIEW ONLY - NOT FOR CONSTRUCTION, BIDDING, OR CONSTRUCTION

SCALE 1"=100' H

ROLL 6 OF 10

HDR
Firm Registration No. F-754
17111 Preston Road, Suite 300
Dallas, Texas 75248-1232
972.960.4400

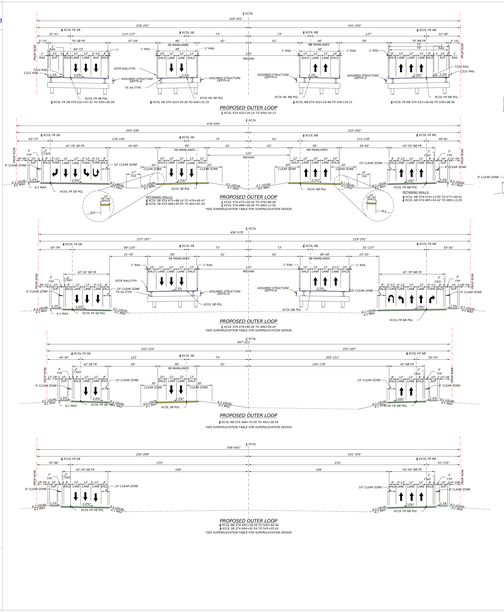

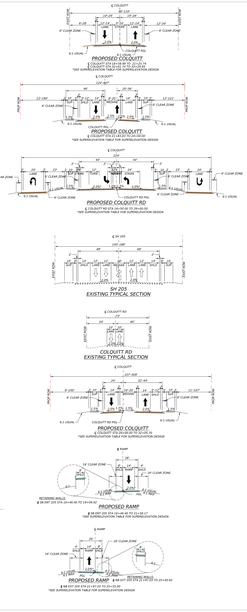

PROPERTY OWNER INFORMATION

PROJECT	OWNER	ADDRESS
109	CRAWFORD LLC	COLQUITT RD, TERRELL, TEXAS
109	CRAWFORD LLC	COLQUITT RD, TERRELL, TEXAS
109	CRAWFORD LLC	COLQUITT RD, TERRELL, TEXAS
109	GARCIA GUADALUPE	COLQUITT RD, TERRELL, TEXAS
109	GARCIA GUADALUPE	COLQUITT RD, TERRELL, TEXAS
109	GARCIA GUADALUPE	COLQUITT RD, TERRELL, TEXAS
109	GARCIA GUADALUPE	COLQUITT RD, TERRELL, TEXAS
109	GARCIA GUADALUPE	COLQUITT RD, TERRELL, TEXAS
109	GRAND LUXURY OF TERRELL LLC	COLQUITT RD, TERRELL, TEXAS
109	GRAND LUXURY OF TERRELL LLC	COLQUITT RD, TERRELL, TEXAS
109	GRAND LUXURY OF TERRELL LLC	COLQUITT RD, TERRELL, TEXAS
109	HAT LAKE FARM LTD	HAT LAKE, TERRELL, TEXAS
109	HAT LAKE FARM LTD	HAT LAKE, TERRELL, TEXAS
109	HILL CHARLES E ET AL	GRANDLEE RD, TERRELL, TEXAS
109	HILL CHARLES E ET AL	GRANDLEE RD, TERRELL, TEXAS
109	MYERSON PROP III LTD	GRANDLEE RD, TERRELL, TEXAS
109	MYERSON PROP III LTD	GRANDLEE RD, TERRELL, TEXAS
109	NEUMAN ROBERT	COLQUITT

KAUFMAN COUNTY OUTER LOOP

Texas Department of Transportation

KAUFMAN COUNTY OUTER LOOP
PUBLIC HEARING

CEASON CLEMENS, P.E.
DISTRICT ENGINEER

TXDOT DALLAS DISTRICT
KAUFMAN COUNTY
PROJECT NO. 2918-11-109
CSJ: 0918-00-146

FUNCTIONAL CLASS: PRINCIPAL ARTERIAL (OTHER FREEWAYS AND EXPRESSWAYS)
TERRAIN LEVEL

DATE	STATE	DISTRICT	COUNTY	CONTROL SECT.	JOB	HIGHWAY
6/16/2026	TX	DAL	KAUFMAN	0918	11	109

	ROADWAY	FUNCTIONAL CLASSIFICATION	Design Speed	URRAF
Mainlanes	Outer Loop	Urban Freeway	70 MPH	6.0%
	IH 20	Urban Freeway	70 MPH	6.0%
	IH 30	Urban Freeway	70 MPH	6.0%
Frontage Road	Outer Loop	Urban/Major Collector	30 MPH	6.0%
	IH 20	Urban/Principal Arterial	40 MPH	4.0%
	IH 30	Urban/Principal Arterial	40 MPH	4.0%
	SP 157	Urban/Principal Arterial	40 MPH	4.0%
Direct Connectors Ramps			30 MPH	6.0%
			50 MPH	4.0%
Cross Street	SH205	Urban/Principal Arterial	45 MPH	4.0%
	Colquitt Rd	Urban/Major Collector	40 MPH	4.0%
	FM 1392	Urban/Major Collector	45 MPH	4.0%
	Lawson Rd	Local Street	40 MPH	4.0%
	Sage Hill Pkwy	Local Street	40 MPH	4.0%
	Future Arterial	Local Street	45 MPH	4.0%
	CR 2187	Local Street	25 MPH	4.0%
	FM 148	Local Street	40 MPH	4.0%
U-Turns	IH 20	Local Street	15 MPH	4.0%

INDEX OF SHEETS

ROLL 1-6	PLAN: BEGIN STA. TO 342+00.00	KCOL
ROLL 7-10	PLAN: STA. 342+00.00 TO END PROJECT	KCOL
ROLL 8-10	PLAN: STA. 1120+00.00 TO 1175+00.00	BCST

PROJECT LOCATION MAP
KAUFMAN COUNTY

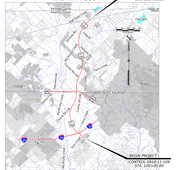

PROJECT LENGTH	8.31 MILES	FED. AID PROJ. NO.	TBD
PROJECT NO.	2918-11-109	HIGHWAY NO.	KCOL

NAD 1983 STATE PLANE FIPS TEXAS NORTH 4202 FEET
SURFACE AREA FACTOR: 1.00011407

SCHEMATIC PREPARED BY OR UNDER THE DIRECT SUPERVISION OF:

COUNTRY ENGINEER — LICENSED ENGINEER
SIGNATURE — DATE

PRELIMINARY
FOR INTERIM REVIEW ONLY. NOT FOR CONSTRUCTION, BIDDING, OR CONSTRUCTION.

SCALE 1"=100' H

ROLL 7 OF 10

HDR
Firm Registration No. F-754
17111 Preston Road, Suite 300
Dallas, Texas 75248-1232
972.960.4400



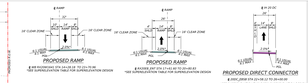



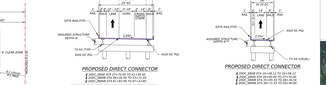

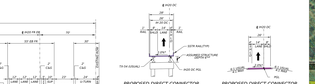

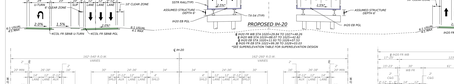



KAUFMAN COUNTY OUTER LOOP

Texas Department of Transportation

KAUFMAN COUNTY OUTER LOOP
PUBLIC HEARING

CEASON CLEMENS, P.E.
DISTRICT ENGINEER

TXDOT DALLAS DISTRICT
KAUFMAN COUNTY
PROJECT NO. 2918-11-109
CSJ: 0918-00-146

FUNCTIONAL CLASS: PRINCIPAL ARTERIAL (OTHER FREEWAYS AND EXPRESSWAYS)
TERRAIN LEVEL

DATE	STATE	DISTRICT	COUNTY	CONTROL SECT.	JOB	HIGHWAY
6/16/2026	TX	DAL	KAUFMAN	0918	11	109

	ROADWAY	FUNCTIONAL CLASSIFICATION	Design Speed	URRAF
Mainlanes	Outer Loop	Urban Freeway	70 MPH	6.0%
	IH 20	Urban Freeway	70 MPH	6.0%
	IH 30	Urban Freeway	70 MPH	6.0%
Frontage Road	Outer Loop	Urban/Major Collector	30 MPH	6.0%
	IH 20	Urban/Principal Arterial	40 MPH	4.0%
	IH 30	Urban/Principal Arterial	40 MPH	4.0%
	SP 157	Urban/Principal Arterial	40 MPH	4.0%
Direct Connectors Ramps			30 MPH	6.0%
			50 MPH	4.0%
Cross Street	SH205	Urban/Principal Arterial	45 MPH	4.0%
	Colquitt Rd	Urban/Major Collector	40 MPH	4.0%
	FM 1392	Urban/Major Collector	45 MPH	4.0%
	Lawson Rd	Local Street	40 MPH	4.0%
	Sage Hill Pkwy	Local Street	40 MPH	4.0%
	Future Arterial	Local Street	45 MPH	4.0%
	CR 2187	Local Street	25 MPH	4.0%
	FM 148	Local Street	40 MPH	4.0%
U-Turns	IH 20	Local Street	15 MPH	4.0%

INDEX OF SHEETS

ROLL 1-6	PLAN: BEGIN STA. TO 342+00.00	KCOL
ROLL 7-10	PLAN: STA. 342+00.00 TO END PROJECT	KCOL
ROLL 8-10	PLAN: STA. 1120+00.00 TO 1175+00.00	BCST

PROJECT LOCATION MAP
KAUFMAN COUNTY

PROJECT LENGTH	8.31 MILES	FED. AID PROJ. NO.	TBD
PROJECT NO.	2918-11-109	HIGHWAY NO.	KCOL

NAD 1983 STATE PLANE FIPS TEXAS NORTH 4202 FEET
SURFACE AREA FACTOR: 1.00011407

SCHEMATIC PREPARED BY OR UNDER THE DIRECT SUPERVISION OF:

COUNTRY ENGINEER — LICENSED ENGINEER
SIGNATURE — DATE

PRELIMINARY
FOR INTERIM REVIEW ONLY. NOT FOR CONSTRUCTION, BIDDING, OR CONSTRUCTION.

SCALE 1"=100' H

ROLL 7 OF 10

HDR
Firm Registration No. F-754
17111 Preston Road, Suite 300
Dallas, Texas 75248-1232
972.960.4400

PROPERTY OWNER INFORMATION

Parcel ID	Owner
1	DAVID DAVIS
2	DAVID TOMMY & JENNIFER
3	ALAN & ANGELA BLACK
4	ALAN WAYNE BLACK
5	JAMES & MARY ANN BURGESS
6	JP DUPONT LANTED PARTNERSHIP
7	JP DUPONT LANTED PARTNERSHIP
8	WYNELLA HAYES ET AL
9	JAMES & MARY ANN BURGESS
10	CHARLIE LAND & CATTLE LLC
11	JP DUPONT LANTED PARTNERSHIP
12	JP DUPONT LANTED PARTNERSHIP
13	JP DUPONT LANTED PARTNERSHIP
14	JP DUPONT LANTED PARTNERSHIP
15	JP DUPONT LANTED PARTNERSHIP

KAUFMAN COUNTY OUTER LOOP

Texas Department of Transportation

CONTROL NO. 0918-01-109 CONTROL NAME: KAUFMAN COUNTY OUTER LOOP

KAUFMAN COUNTY OUTER LOOP
PUBLIC HEARING

CESAR G.CENEDA, P.E.
DISTRICT ENGINEER

TXDOT DALLAS DISTRICT
KAUFMAN COUNTY
PROJECT NO. 0918-01-109
IH 20 FROM FM 148
TO IH 20

FUNCTIONAL CLASS: PRINCIPAL ARTERIAL (OTHER FREEWAYS AND EXPRESSWAYS)
TERRAIN LEVEL

DATE	STATE	DISTRICT	COUNTY	CONTROL NO.	SEC NO.	JOB NO.
6/16/2026	TX	DAL	KAUFMAN	0918	11	109

	ROADWAY	FUNCTIONAL CLASSIFICATION	Design SPEED	LANE WIDTH
Mainlanes	Outer Loop	Urban Freeway	70 MPH	0.0%
	IH 20	Urban Freeway	70 MPH	0.0%
	IH 20	Urban Freeway	60 MPH	0.0%
Frontage Road	Outer Loop	Urban/Major Collector	30 MPH	0.0%
	IH 20	Urban/Major Collector	30 MPH	0.0%
	IH 20	Urban/Principal Arterial	40 MPH	0.0%
	SP 557	Urban/Principal Arterial	40 MPH	0.0%
Direct Connection Ramps			30 MPH	0.0%
			40 MPH	0.0%
Cross Street	SH205	Urban/Principal Arterial	45 MPH	0.0%
	Colquitt Rd	Urban/Major Collector	40 MPH	0.0%
	FM 1392	Urban/Major Collector	45 MPH	0.0%
	FM 148	Urban/Major Collector	45 MPH	0.0%
	Sage Hill Pkwy	Local Street	45 MPH	0.0%
	Future Arterial	Local Street	45 MPH	0.0%
	CR 219	Local Street	35 MPH	0.0%
	FM 148	Local Street	45 MPH	0.0%
U-Turns	NL	Local Street	35 MPH	0.0%

INDEX OF SHEETS

ROLL 1-4	PLAN: BEGIN STA 70 542+60.00
ROLL 5-7	PLAN: STA. 110+00.00 TO 112+00.00
ROLL 8-10	PLAN: STA. 112+00.00 TO 117+00.00

KCOL
BEGIN PROJECT
END PROJECT

PROJECT LOCATION MAP
KAUFMAN COUNTY

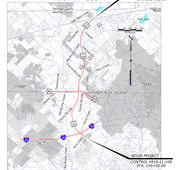

KAUFMAN COUNTY OUTER LOOP

Texas Department of Transportation

KAUFMAN COUNTY OUTER LOOP PUBLIC HEARING

CEASON CLEMENS, P.E.
DISTRICT ENGINEER
TXDOT DALLAS DISTRICT
PROJECT ENGINEER
PROJECT ENGINEER FOR HDR

FUNCTIONAL CLASS: PRINCIPAL ARTERIAL (OTHER FREEWAYS AND EXPRESSWAYS)
TERRAIN: LEVEL

DATE	STATE	DISTRICT	COUNTY	CSJ	SEC	JOB	DESC
6/16/2026	TX	DAL	KAUFMAN	0918	11	109	

	ROADWAY	FUNCTIONAL CLASSIFICATION	DESIGN SPEED	GRADE
Mainlanes	Outer Loop	Urban Freeway	70 MPH	0.0%
	US 80	Urban Freeway	60 MPH	0.0%
	US 80	Urban Freeway	60 MPH	0.0%
	Outer Loop	Urban/Major Collector	30 MPH	0.0%
Frontage Road	US 80	Urban/Major Collector	30 MPH	0.0%
	US 80	Urban/Principal Arterial	40 MPH	0.0%
	SP 157	Urban/Principal Arterial	40 MPH	0.0%
Direct Connections Ramps			40 MPH	4.0%
			40 MPH	4.0%
Cross Street	SH205	Urban/Principal Arterial	45 MPH	4.0%
	Colquitt Rd	Urban/Major Collector	45 MPH	4.0%
	FM 1392	Urban/Major Collector	45 MPH	4.0%
	FM 148	Local Street	45 MPH	4.0%
	Sage Hill Pkwy	Local Street	45 MPH	4.0%
	Future Arterial	Local Street	45 MPH	4.0%
	CR 219	Local Street	35 MPH	4.0%
	FM 148	Local Street	45 MPH	4.0%
U-Turns	RCL	Local Street	35 MPH	4.0%

INDEX OF SHEETS

ROLL 1-4	PLAN: BEGIN STA 70 542+00.00	KCOL
ROLL 5-8	PLAN: BEGIN STA 1120+00.00 TO 1120+00.00	KCOL
ROLL 9-10	PLAN: STA. 1120+00.00 TO 1170+00.00	BCOL

PROJECT LOCATION MAP
KAUFMAN COUNTY

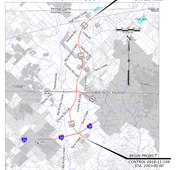
BEGIN PROJECT
STA. 1120+00.00
BEGIN PROJECT
STA. 1170+00.00
END PROJECT
STA. 1120+00.00
END PROJECT
STA. 1170+00.00
FORNEY
TERRELL
KAUFMAN
CRANDALL
ROCKWALL
DESOTO
LANCASTER
HUTCHINS
WILMER
SEAGOVILLE
CEDAR HILL
DALLAS
80
175
20
342
DESOTO
DALLAS
KAUFMAN
ROCKWALL
DESOTO
DALLAS
KAUFMAN
ROCKWALL
DESOTO
DALLAS
KAUFMAN
ROCKWALL

KAUFMAN COUNTY OUTER LOOP

Texas Department of Transportation

DALLAS DISTRICT

KAUFMAN COUNTY OUTER LOOP
PUBLIC HEARING

CEASON CLEMENS, P.E.
DISTRICT ENGINEER

TXDOT DALLAS DISTRICT
KAUFMAN COUNTY
PROJECT: SH 205 FROM FM 148
TO FM 1389

FUNCTIONAL CLASS: PRINCIPAL ARTERIAL (OTHER FREEWAYS AND EXPRESSWAYS)
TERRAIN: LEVEL

DATE	STATE	DISTRICT	COUNTY	CONTROL SECT	REF MKR	REF DFM
6/16/2026	TX	DAL	KAUFMAN	0918	11	109

	ROADWAY	FUNCTIONAL CLASSIFICATION	Design SPEED	Design GRADE
Mainlanes	Outer Loop	Urban Freeway	70 MPH	6.0%
	SH 205	Urban Freeway	70 MPH	6.0%
	US 80	Urban Freeway	60 MPH	6.0%
Frontage Road	Outer Loop	Urban/Major Collector	30 MPH	6.0%
	SH 205	Urban/Principal Arterial	40 MPH	6.0%
	US 80	Urban/Principal Arterial	40 MPH	6.0%
	SP 157	Urban/Principal Arterial	40 MPH	6.0%
Direct Connectors Ramps			30 MPH	6.0%
			40 MPH	6.0%
Cross Street	SH205	Urban/Principal Arterial	45 MPH	4.0%
	Colquitt Rd	Urban/Major Collector	40 MPH	4.0%
	FM 1392	Urban/Major Collector	45 MPH	4.0%
	FM 148	Urban/Major Collector	45 MPH	4.0%
	Sage Hill Pkwy	Local Street	40 MPH	4.0%
	Future Arterial	Local Street	45 MPH	4.0%
	CR 219	Local Street	35 MPH	4.0%
	FM 148	Local Street	40 MPH	4.0%
U-Turns	WL	Local Street	35 MPH	4.0%

INDEX OF SHEETS

ROLL 1-4	PLAN: BEGIN STA 70 TO 343+00.00	KCOL
ROLL 5-8	PLAN: STA 343+00.00 TO 1125+00.00	KCOL
ROLL 9-10	PLAN: STA 1125+00.00 TO 1179+00.00	KCOL

PROJECT LOCATION MAP
KAUFMAN COUNTY

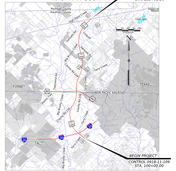

PROJECT LENGTH	8.31 MILES	FED AID PROJ NO.	TBD
PROJECT NO.	0918-11-109	HIGHWAY NO.	KCOL

NAD 1983 STATE PLANE FIPS TEXAS NORTH 4202 FEET
SURFACE COORDINATES (GRID) FACTOR: 1.00011407T

SCHEMATIC PREPARED BY OR UNDER
THE DIRECT SUPERVISION OF:

COUNTRY ENGINEER — DATE
COUNTY ENGINEER — DATE
SUPERVISOR — DATE

PRELIMINARY
FOR REVIEW ONLY. NOT FOR CONSTRUCTION, BIDDING, OR CONSTRUCTION.

SCALE 1"=100' H

ROLL 10 OF 10

HDR
Firm Registration No. F-754
17111 Preston Road, Suite 300
Dallas, Texas 75248-1232
972.960.4400

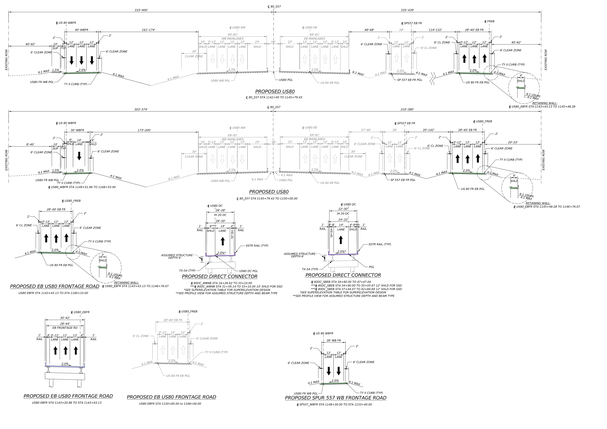

PROPERTY OWNER INFORMATION

Parcel ID	Owner Name	Address
102	JP DUPONT LIMITED PARTNERSHIP	12770 CORTNER SAVES RTN UNLAND TX 75032
103	JP DUPONT LIMITED PARTNERSHIP	12770 CORTNER SAVES RTN UNLAND TX 75032
104	JP DUPONT LIMITED PARTNERSHIP	12770 CORTNER SAVES RTN UNLAND TX 75032
107	JP DUPONT LIMITED PARTNERSHIP	12770 CORTNER SAVES RTN UNLAND TX 75032
108	JP DUPONT LIMITED PARTNERSHIP	12770 CORTNER SAVES RTN UNLAND TX 75032
109	EARNEST JOSE J & ERIN N	11000 CR 90 SEAGOVILLE TX 75159
110	EARNEST JOSE J & ERIN N	11000 CR 90 SEAGOVILLE TX 75159
111	EARNEST JOSE J & ERIN N	11000 CR 90 SEAGOVILLE TX 75159
112	DEVI TEMPLE CHURCH OF CHRIST	11000 FM 1392 FORNEY TX 75126

LEGEND

	EXISTING ROW
	EXISTING WETLANDS
	EXISTING ROW DISPLACEMENT
	EXISTING ROW
	EXISTING ROW DISPLACEMENT
	PROPOSED ROW
	PROPOSED ROW DISPLACEMENT
	DIRECTION OF TRAVEL
	DIRECTION OF FLOW
	PROPOSED RAILROAD
	PROPOSED RAILLANDS
	PROPOSED RAMP
	PROPOSED FRONTAGE ROAD
	PROPOSED CROSS STREET/STREETS
	PROPOSED DIRECT CONNECTORS
	PROPOSED DIRECT CONNECTOR BRIDGE
	PROPOSED DIRECT CONNECTOR PATH DLRT
	PROJECT BY OTHERS
	RESIDENTIAL DISPLACEMENT
	COMMERCIAL DISPLACEMENT
	CURVE NUMBER
	PROPOSED PROPERTY LINES
	PAVEMENT REMOVAL
	SIGN CANTILEVER
	SIGN BRIDGE
	STORM CULVERTS

UTILITY LEGEND:

GAS	ATMOS
CATV	CABLE ONE
CATV	CABLE ONE
CATV	CHARTER
CATV	CHARTER
CATV	CHARTER ELECTRIC CORP
CATV	CHARTER
CATV	CHARTER
CATV	CHARTER
CATV	CHARTER
CATV	CHARTER
CATV	CHARTER
CATV	CHARTER
CATV	CHARTER
CATV	CHARTER
CATV	CHARTER ELECTRIC CORP