



**KAUFMAN COUNTY
OUTER LOOP**

Welcome

KAUFMAN COUNTY OUTER LOOP

Public Open House | November 17, 2022

PUBLIC MEETING PURPOSE



Inform the public of project status and present recommendations



Describe the project so the public can determine how they may be affected



Provide the public the opportunity to provide input



Develop a record of public participation

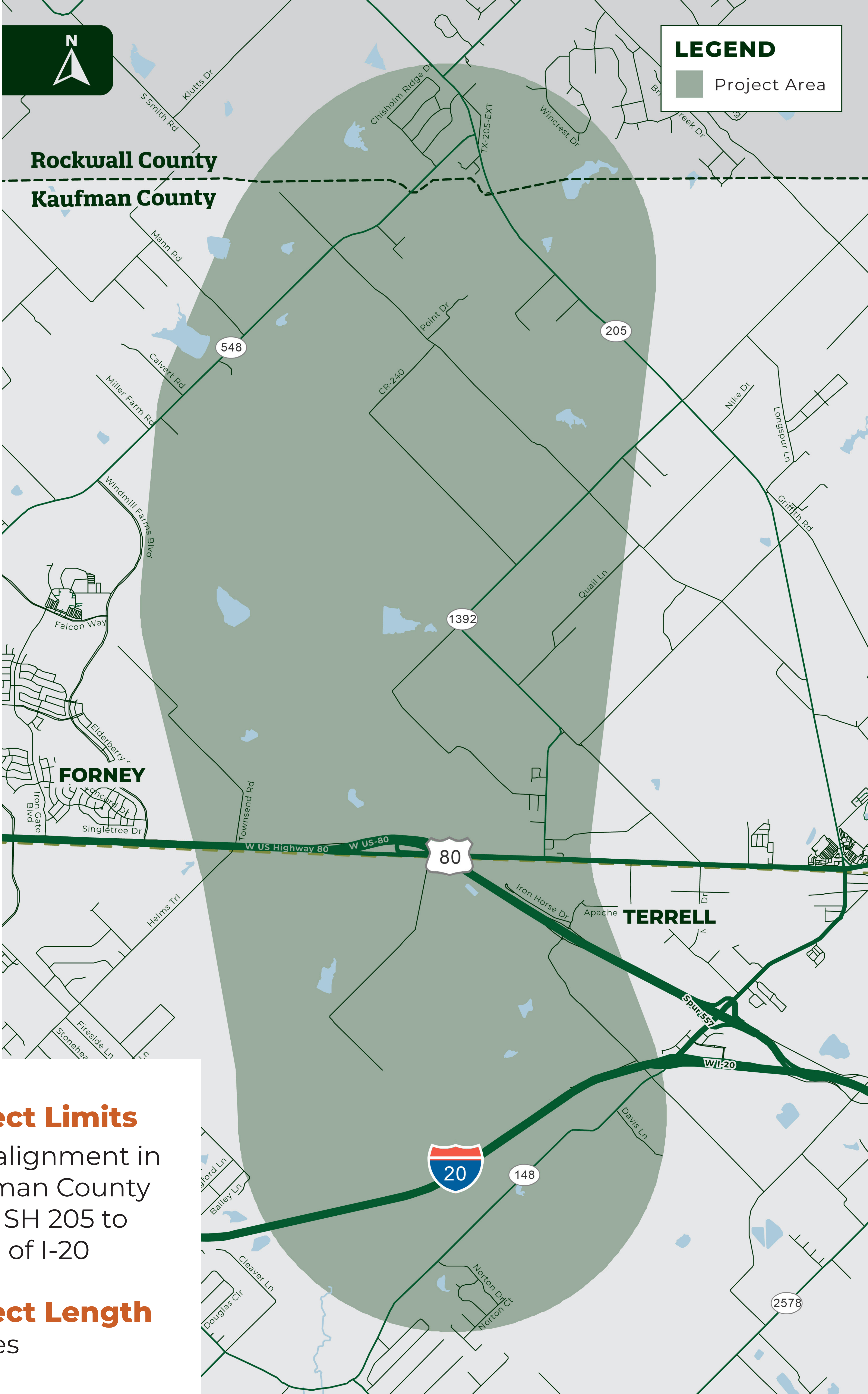
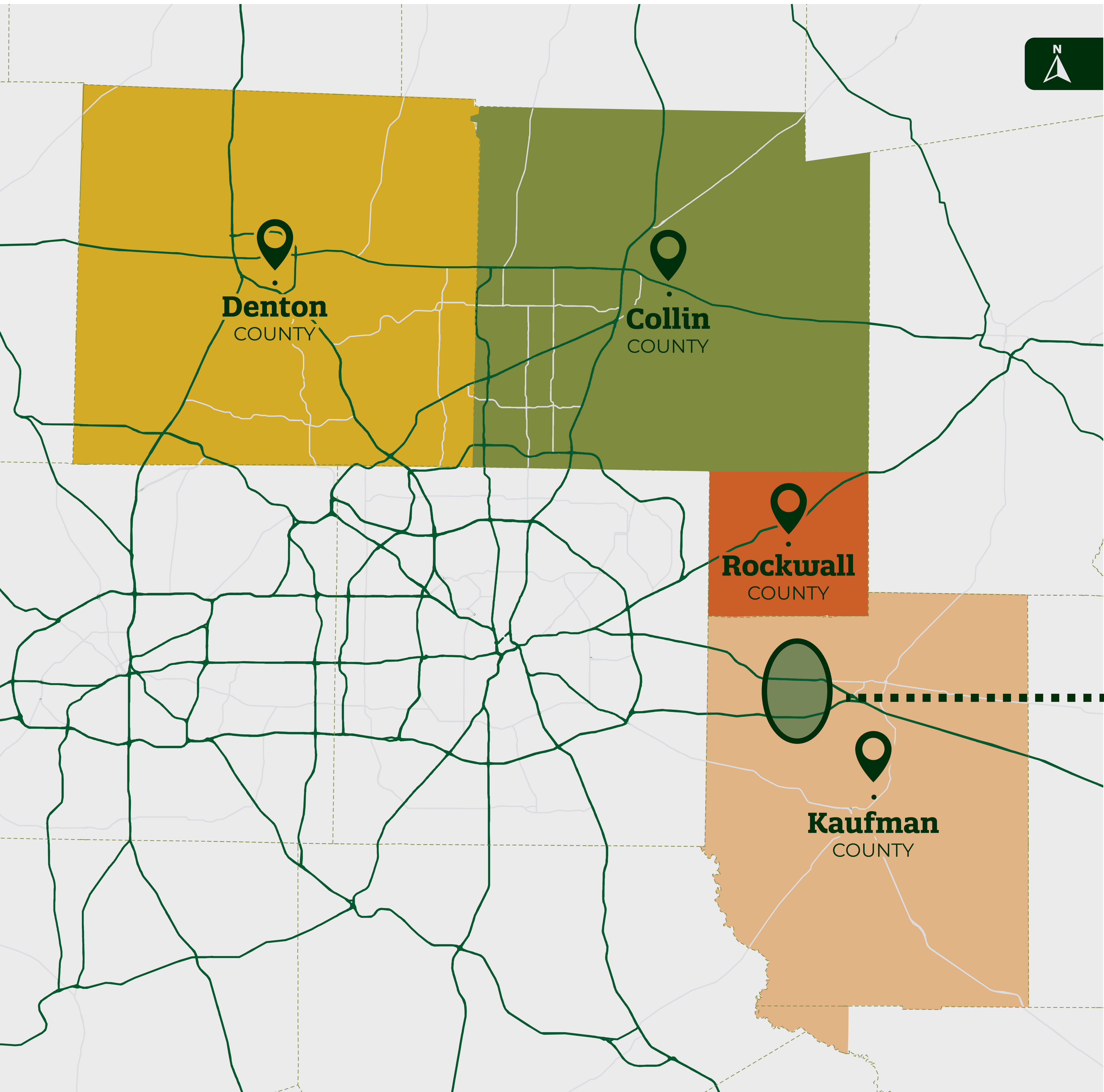


The environmental review, consultation, and other actions required by applicable Federal environmental laws for this project are being, or have been, carried out by TxDOT pursuant to 23 U.S.C. 327 and a Memorandum of Understanding dated December 9, 2019 and executed by FHWA and TxDOT.

PROJECT OVERVIEW

The Kaufman County Outer Loop project is part of a larger movement toward greater regional connectivity.

The Kaufman County Outer Loop project will connect to the regional outer loop. This is a joint coordination effort between the Texas Department of Transportation (TxDOT) and Kaufman County.



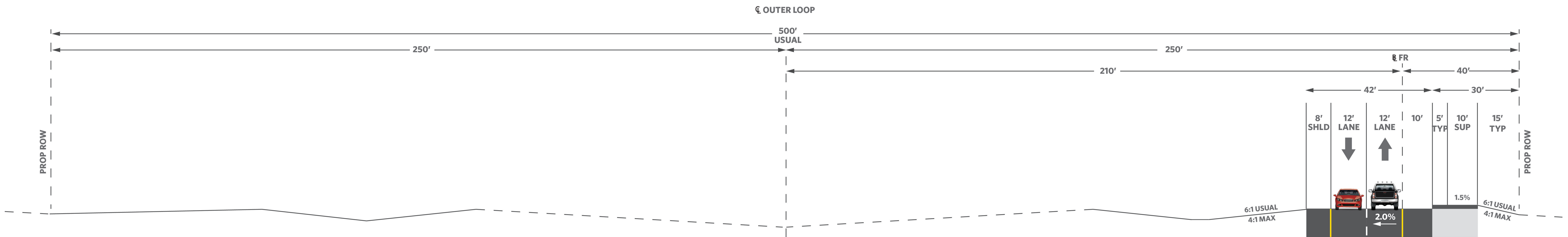
Project Limits
New alignment in Kaufman County
From SH 205 to south of I-20

Project Length
9 miles

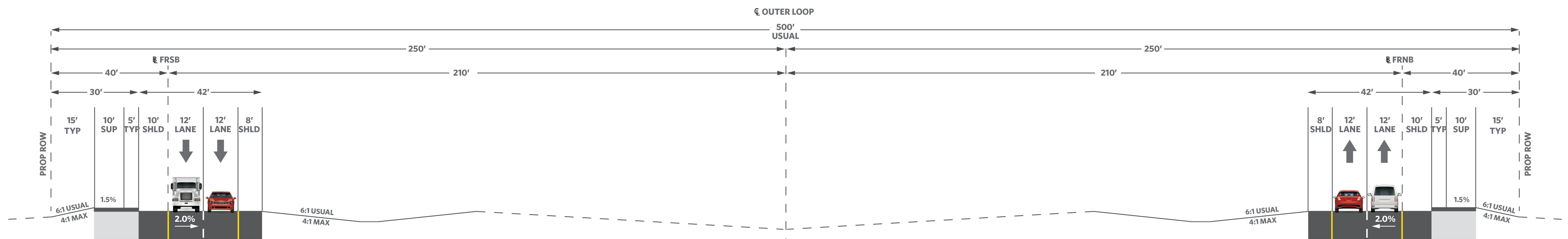
PROPOSED TYPICAL SECTION



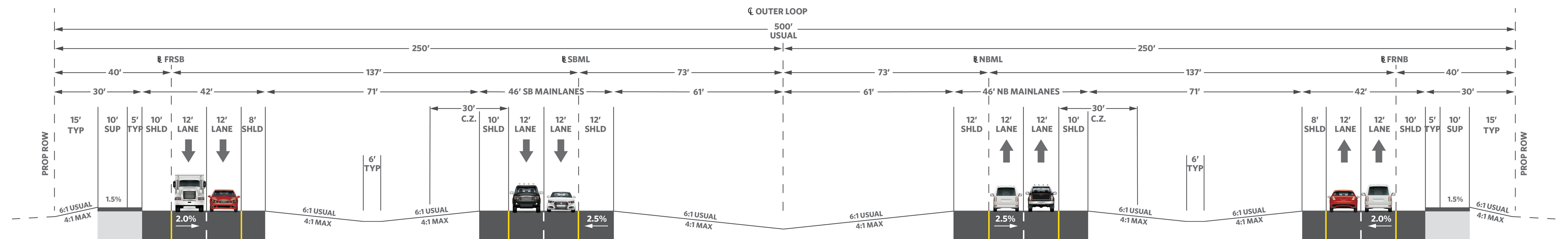
Phase 1 Typical Section



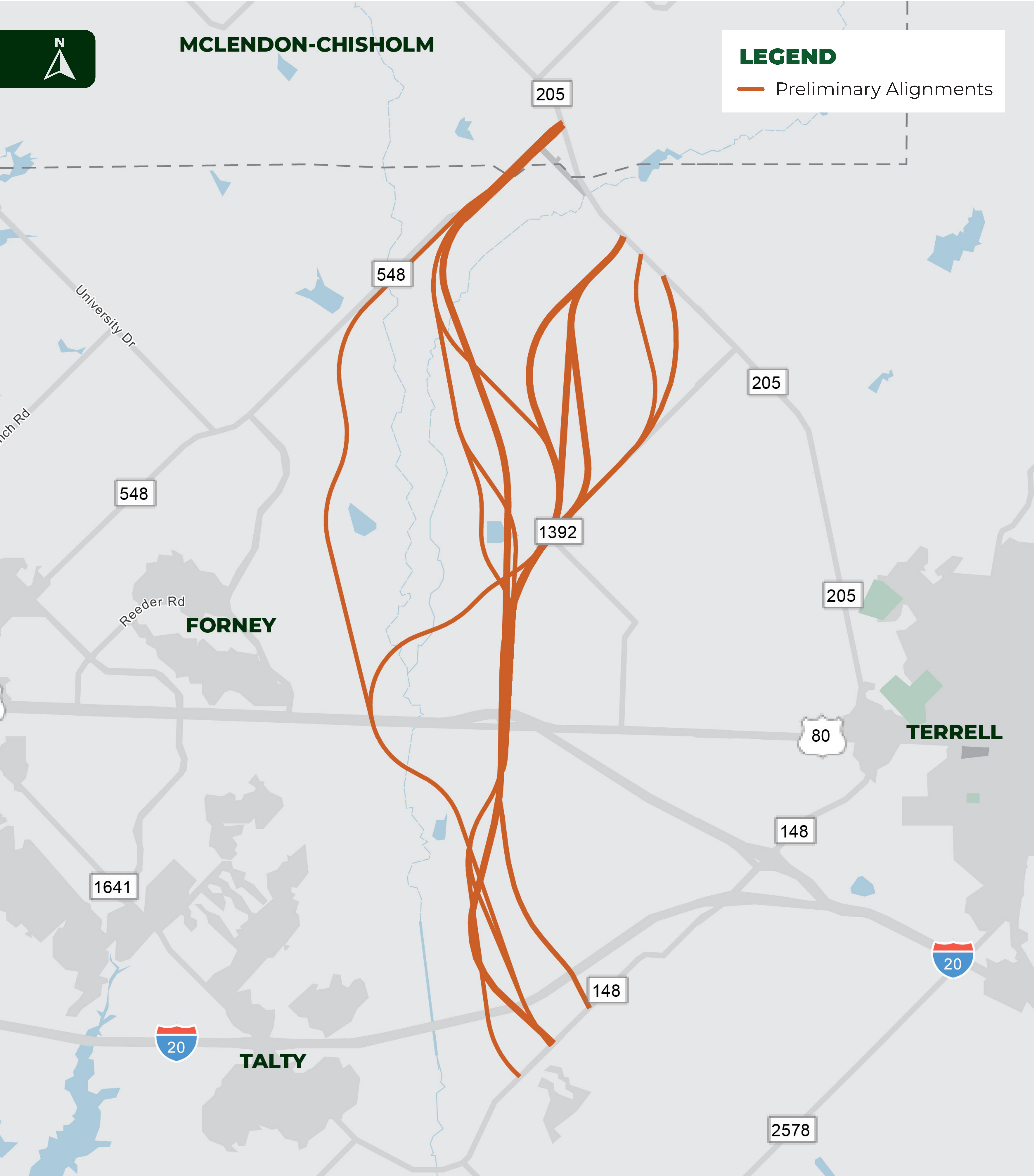
Phase 2 Typical Section



Phase 3 Typical Section



PRELIMINARY ALIGNMENTS




PRELIMINARY EVALUATION


ENVIRONMENTAL



Parks and schools



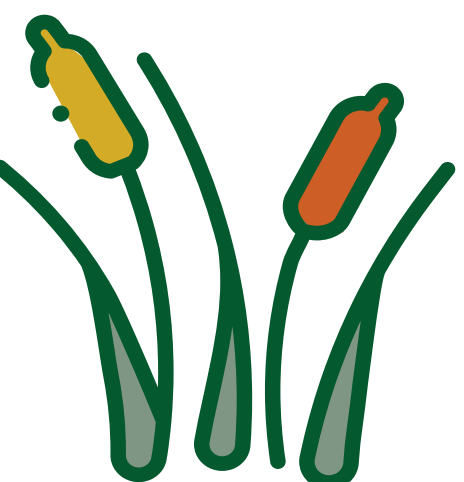
Floodplains



Hazardous materials



Residential areas




Wetlands




Commercial areas

ENGINEERING




Connectivity




Local/regional planning efforts


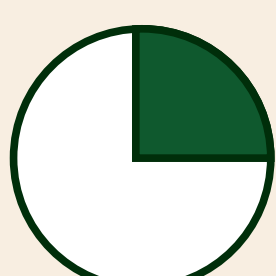











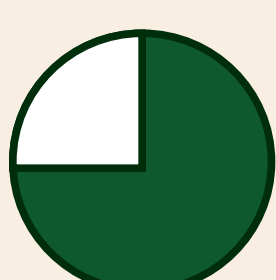




ECONOMIC



Studied construction cost




Right-of-way cost

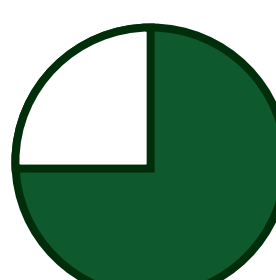
Preliminary Evaluation Criteria	Reasonable Alternative 1	Reasonable Alternative 2	Reasonable Alternative 3	Reasonable Alternative 4	Average of Preliminary Alternatives
 Environmental					
 Engineering					
 Economic					

These will be evaluated further


LEGEND




EXEMPLARY
Highly Meets Criteria




GOOD
Mostly Meets Criteria



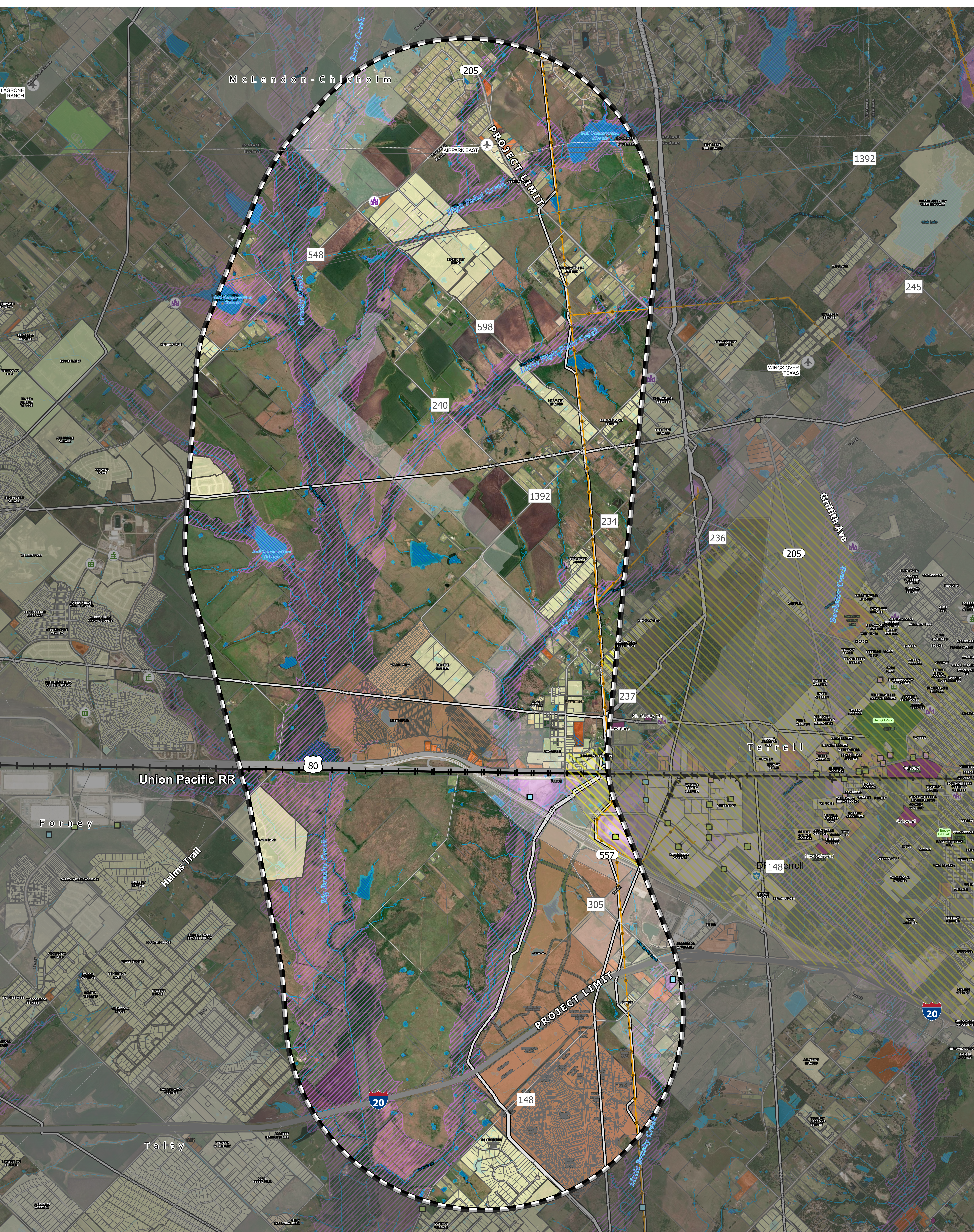
ADEQUATE OR NEUTRAL
No Change



INADEQUATE
Sometimes Meets Criteria



POOR
Does Not Meet Criteria



Kaufman County Outer Loop

Kaufman and Rockwall Counties, Texas

CSJs:####-##-####,###

Study Area	Religious Facility	HazMat-Toxic Releases	Railroad	Environmental Justice Community	Timberland
Potential Interchange Locations	Airport	Wetlands - NWI	Parks	Single family	Utilities
Police Stations	HazMat-LPST	Waterbody - NHD	Cemetery	Multi-family	Parcels
Fire Stations	HazMat-Hazardous Waste	Creek/Stream - NHD	Neighborhood Boundary	Commercial	Counties
Schools	HazMat-Superfund	NG Pipelines	Future Planned Developments	Industrial	
	Power Transmission Lines	100-Year Floodplain	100-Year Floodplain	Agricultural	

00.230.450.680.9

Miles

N

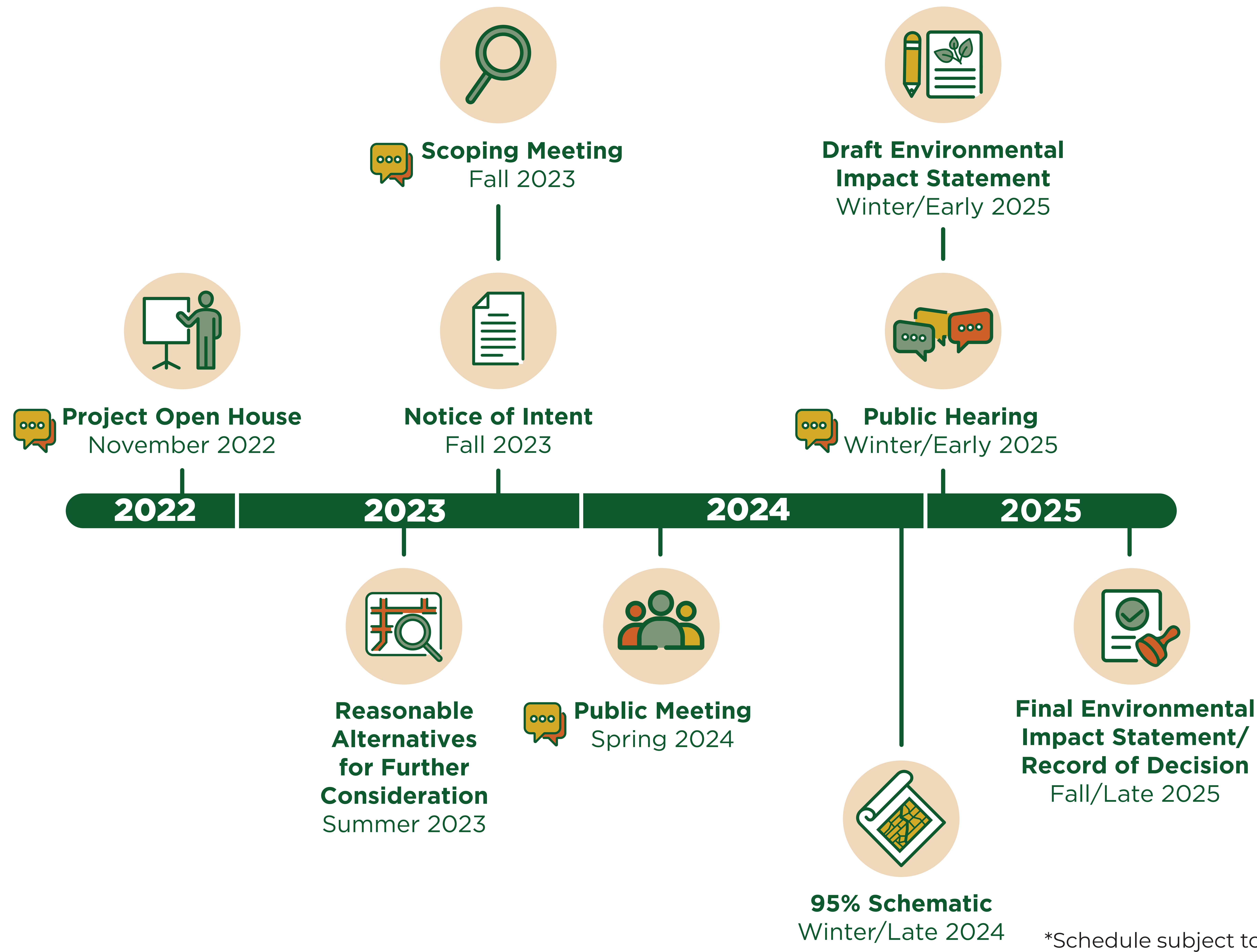
Data Sources: Kaufman County, City of Terrell, EPA, FEMA, NCTCOG, TxDOT, USCB, USGS

REASONABLE ALTERNATIVES FOR FURTHER CONSIDERATION





NEXT STEPS



*Schedule subject to change

HOW TO GET INVOLVED



**Attend a
Public Meeting!**

Project Open House
November 2022

**Agency and Public
Scoping Meetings**
Fall 2023

Public Meeting
Spring 2024

Public Hearing
Fall 2024



**Sign up to receive
project updates**



**Check out the
project website**

kaufmanouterloop.com



**Contact our project team
with questions**

connect@kaufmanouterloop.com

HOW TO PROVIDE INPUT



Comment Form

In-person or online



Email

connect@
kaufmanouterloop.com



Mail

Kaufman County
Outer Loop
17111 Preston Road
Suite 300
Dallas, TX 75248



Interactive Comment Map

Thank You



**KAUFMAN COUNTY
OUTER LOOP**